

## Map 22

# Kincraig and Insh

The map on the opposite page shows the proposed core paths network for the area around Kincraig and Insh. These paths have been selected as they best fit with the objectives of the Core Paths Plan. The paths selected in this area will help land managers to better manage access for land management operations and conservation.





There are good links to surrounding communities and places of interest such as Inshriach Forest and Loch Insh via the Badenoch Way (LBS72) and work has been done locally by the RSPB to provide access to the Insh Marshes Reserve (LBS141). Other local attractions such as the sculpture park at Invereshie are linked via the Invereshie House to Feshiebridge Path (LBS110). In and around Kincraig opportunities for safe routes to school will be improved by the development of LBS128.

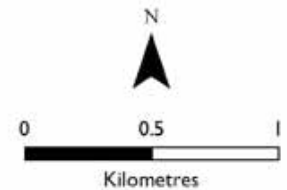
<b>Kincraig and Insh Proposed Core Paths</b>	
Path Ref No	Path Name/Description
LBS1	The River Spey
LBS46	North West Shore of Loch Insh
LBS47	Dunachton Woods Path
LBS48	Dunachton Woods Loop
LBS49	Dunachton Woods South Link
LBS50	Spey Access Point
LBS72	The Badenoch Way
LBS104	Far-Leitire Crag Path
LBS105	Far-Leitire Ridge Path
LBS106	Uath Lochan Path
LBS109	Feshiebridge Woodland Path
LBS110	Invereshie House to Feshiebridge Path
LBS125	Spey Access Point
LBS128	Hill Path
LBS139	River Feshie Path
LBS140	Proposed Speyside Way extension
LBS141	Insh Marshes Path
LBS142	Insh to Inshriach Forest

## Map 22 KINCRAIG & INSH

Proposed Core Paths Network  
- for Consultation

### Map Legend

-  Cairngorms National Park
-  Proposed core path
-  Exists on ground
-  Proposed new path
- LBSI** Path Reference Number



This map is based upon Ordnance Survey material with the permission of Ordnance Survey on behalf of the Controller of Her Majesty's Stationery Office © Crown copyright. Unauthorised reproduction infringes Crown copyright and may lead to prosecution or civil proceedings. Cairngorms National Park Authority. 100040965, 2008.

This map must not be used for navigational purposes.

